SensorName	DateSampleTaken	IsDataValid	Salinity (PSU)	SalinityTelemetryQualifiers	SpecificConductance (µS/cm)	SpecificConductanceTelemetryQualifiers	Temperature (C)	TemperatureTelemetryQualifiers	WaterLevel (ft)	WaterLevelTelemetryQualifiers
TPSWCCS-2B_AT_376736	6/1/2015 0:00	FALSE	93.553		121068.734		28.684		-0.74	
TPSWCCS-2B_AT_376736	6/1/2015 16:00	FALSE	97.213		124930.953		28.304		-0.738	
TPSWCCS-2B_AT_376736	6/1/2015 17:00	FALSE	96.819		124444.07		29.046		-0.733	
TPSWCCS-2B_AT_376736	6/1/2015 18:00	FALSE	96.777		124462.258		28.452		-0.743	
TPSWCCS-2B_AT_376736	6/1/2015 19:00	FALSE	97.182		124823.953		29.018		-0.746	
TPSWCCS-2B_AT_376736	6/1/2015 20:00	FALSE	97.147		124788.664		29.009		-0.745	
TPSWCCS-2B_AT_376736	6/1/2015 21:00	FALSE	96.971		124604.953		29.021		-0.744	
TPSWCCS-2B_AT_376736	6/1/2015 22:00	FALSE	97.192		124837.477		28.988		-0.745	
TPSWCCS-2B_AT_376736	6/1/2015 23:00	FALSE	97.105		124752.016		28.935		-0.744	
TPSWCCS-2B_AT_376736	6/2/2015 0:00	FALSE	97.22		124876.859		28.882		-0.745	
TPSWCCS-2B_AT_376736	6/2/2015 1:00	FALSE	97.168		124858.195		28.542		-0.745	
TPSWCCS-2B_AT_376736	6/2/2015 2:00	FALSE	97.255		124943.625		28.597		-0.745	
TPSWCCS-2B_AT_376736	6/2/2015 3:00	FALSE	97.189		124892.711		28.429		-0.745	
TPSWCCS-2B_AT_376736	6/2/2015 4:00	FALSE	97.167		124880.75		28.322		-0.746	
TPSWCCS-2B_AT_376736	6/2/2015 5:00	FALSE	97.306		125038.445		28.203		-0.746	
TPSWCCS-2B_AT_376736	6/2/2015 6:00	FALSE	96.738		124559.484		27.239		-0.75	
TPSWCCS-2B_AT_376736	6/2/2015 7:00	FALSE	96.437		124227.117		27.397		-0.75	
TPSWCCS-2B_AT_376736	6/2/2015 8:00	FALSE	96.295		124048.789		27.658		-0.751	
TPSWCCS-2B_AT_376736	6/2/2015 9:00	FALSE	96.977		124685.32		28.312		-0.742	
TPSWCCS-2B_AT_376736	6/2/2015 10:00	FALSE	97.014		124714.938		28.395		-0.742	
TPSWCCS-2B_AT_376736	6/2/2015 11:00	FALSE	96.766		124471.648		28.258		-0.747	
TPSWCCS-2B_AT_376736	6/2/2015 12:00	FALSE	96.826		124524.344		28.346		-0.749	
TPSWCCS-2B_AT_376736	6/2/2015 13:00	FALSE	96.634		124307.289		28.505		-0.749	
TPSWCCS-2B_AT_376736	6/2/2015 14:00	FALSE	96.538		124244.82		28.167		-0.748	
TPSWCCS-2B_AT_376736	6/2/2015 15:00	FALSE	96.808		124528.797		28.136		-0.748	
TPSWCCS-2B_AT_376736	6/2/2015 16:00	FALSE	96.464		124155.711		28.273		-0.753	
TPSWCCS-2B_AT_376736	6/2/2015 17:00	FALSE	96.695		124382.984		28.391		-0.752	
TPSWCCS-2B_AT_376736	6/2/2015 18:00	FALSE	96.615		124285.141		28.535		-0.749	
TPSWCCS-2B_AT_376736	6/2/2015 19:00	FALSE	96.722		124414.422		28.359		-0.748	
TPSWCCS-2B_AT_376736	6/2/2015 20:00	FALSE	96.883		124612.305		28.082		-0.749	
TPSWCCS-2B_AT_376736	6/2/2015 21:00	FALSE	97.053		124805.641		27.936		-0.746	
TPSWCCS-2B_AT_376736	6/2/2015 22:00	FALSE	97.023		124734.75		28.293		-0.741	
TPSWCCS-2B_AT_376736	6/2/2015 23:00	FALSE	97.163		124877.68		28.317		-0.725	
TPSWCCS-2B_AT_376736	6/3/2015 0:00	FALSE	96.964		124675		28.28		-0.729	
TPSWCCS-2B_AT_376736	6/3/2015 1:00	FALSE	96.964		124675.742		28.27		-0.735	
TPSWCCS-2B_AT_376736	6/3/2015 2:00	FALSE	96.925		124674.484		27.919		-0.735	
TPSWCCS-2B_AT_376736	6/3/2015 3:00	FALSE	97.252		125044.836		27.652		-0.735	
TPSWCCS-2B_AT_376736	6/3/2015 4:00	FALSE	96.972		124782.656		27.406		-0.738	
TPSWCCS-2B_AT_376736	6/3/2015 5:00	FALSE	96.682		124501.898		27.231		-0.739	
TPSWCCS-2B_AT_376736	6/3/2015 6:00	FALSE	97.026		124884.219		27.035		-0.747	
TPSWCCS-2B_AT_376736	6/3/2015 7:00	FALSE	96.944		124797.109		27.043		-0.744	
TPSWCCS-2B_AT_376736	6/3/2015 8:00	FALSE	96.873		124763.883		26.718		-0.747	
TPSWCCS-2B_AT_376736	6/3/2015 9:00	FALSE	96.605		124464.555		26.881		-0.756	
TPSWCCS-2B_AT_376736	6/3/2015 10:00	FALSE	96.449		124198.211		27.75		-0.748	
TPSWCCS-2B_AT_376736	6/3/2015 11:00	FALSE	96.724		124578.633		26.962		-0.713	
TPSWCCS-2B_AT_376736	6/3/2015 12:00	FALSE	96.643		124497.406		26.934		-0.734	
TPSWCCS-2B_AT_376736	6/3/2015 13:00	FALSE	96.568		124426.547		26.877		-0.741	
TPSWCCS-2B_AT_376736	6/3/2015 14:00	FALSE	96.65		124495.703		27.002		-0.745	
TPSWCCS-2B_AT_376736	6/3/2015 15:00	FALSE	96.668		124485.609		27.247		-0.734	
TPSWCCS-2B_AT_376736	6/3/2015 16:00	FALSE	96.67		124464.891		27.435		-0.722	
TPSWCCS-2B_AT_376736	6/3/2015 17:00	FALSE	96.529		124286.859		27.7		-0.735	
TPSWCCS-2B_AT_376736	6/3/2015 18:00	FALSE	96.305		124046.32		27.77		-0.732	
TPSWCCS-2B_AT_376736	6/3/2015 19:00	FALSE	96.673		124427.547		27.786		-0.727	
TPSWCCS-2B_AT_376736	6/3/2015 20:00	FALSE	96.335		124075.766		27.781		-0.727	
TPSWCCS-2B_AT_376736	6/3/2015 21:00	FALSE	96.535		124286.469		27.766		-0.729	
TPSWCCS-2B_AT_376736	6/3/2015 22:00	FALSE	96.709		124468.953		27.754		-0.728	
TPSWCCS-2B_AT_376736	6/3/2015 23:00	FALSE	95.98		123709.227		27.754		-0.728	
TPSWCCS-2B_AT_376736	6/4/2015 0:00	FALSE	96.23		123963.758		27.804		-0.724	
TPSWCCS-2B_AT_376736	6/4/2015 1:00	FALSE	96.519		124264.633		27.812		-0.723	
TPSWCCS-2B_AT_376736	6/4/2015 2:00	FALSE	96.688		124443.094		27.784		-0.724	
TPSWCCS-2B_AT_376736	6/4/2015 3:00	FALSE	96.247		123990.664		27.728		-0.724 ?	
TPSWCCS-2B_AT_376736	6/4/2015 4:00	FALSE	96.273		124030.336		27.617		-0.722 ?	
TPSWCCS-2B_AT_376736	6/4/2015 5:00	FALSE	96.471		124243.461		27.558		-0.721	
TPSWCCS-2B_AT_376736	6/4/2015 6:00	FALSE	96.841		124651.164		27.367		-0.742	
TPSWCCS-2B_AT_376736	6/4/2015 7:00	FALSE	96.495		124309		27.215		-0.73	
TPSWCCS-2B_AT_376736	6/4/2015 8:00	FALSE	96.403		124227.789		27.096		-0.719	
TPSWCCS-2B_AT_376736	6/4/2015 9:00	FALSE	96.238		124055.031		27.099		-0.722	
TPSWCCS-2B_AT_376736	6/4/2015 10:00	FALSE	96.765		124586.469		27.243		-0.705	
TPSWCCS-2B_AT_376736	6/4/2015 11:00	FALSE	95.982		123727.602		27.606		-0.725	
TPSWCCS-2B_AT_376736	6/4/2015 12:00	FALSE	96.42		124161.219		27.815		-0.724	
TPSWCCS-2B_AT_376736	6/4/2015 13:00	FALSE	96.307		124107.133		27.26		-0.728	
TPSWCCS-2B_AT_376736	6/4/2015 14:00	FALSE	96.36		124146.68		27.397		-0.755	
TPSWCCS-2B_AT_376736	6/4/2015 15:00	FALSE	96.683		124515.43		27.127		-0.727 ?	
TPSWCCS-2B_AT_376736	6/4/2015 16:00	FALSE	96.633		124397.18		27.686		-0.718	
TPSWCCS-2B_AT_376736	6/4/2015 17:00	FALSE	96.342		124088.039		27.736		-0.708	
TPSWCCS-2B_AT_376736	6/4/2015 18:00	FALSE	96.558		124302.969		27.827		-0.722	
TPSWCCS-2B_AT_376736	6/4/2015 19:00	FALSE	96.165		123903.07		27.743		-0.717	
TPSWCCS-2B_AT_376736	6/4/2015 20:00	FALSE	96.466		124214.438		27.762		-0.716	
TPSWCCS-2B_AT_376736	6/4/2015 21:00	FALSE	96.47		124223.813		27.719		-0.718	
TPSWCCS-2B_AT_376736	6/4/2015 22:00	FALSE	96.621		124383.984		27.688		-0.717	
TPSWCCS-2B_AT_376736	6/4/2015 23:00	FALSE	96.452		124210.531		27.675		-0.714	
TPSWCCS-2B_AT_376736	6/5/2015 0:00	FALSE	96.426		124183.766		27.667		-0.717	
TPSWCCS-2B_AT_376736	6/5/2015 1:00	FALSE	96.131		123880.008		27.638		-0.714	
TPSWCCS-2B_AT_376736	6/5/2015 2:00	FALSE	96.545		124311.625		27.631		-0.716	
TPSWCCS-2B_AT_376736	6/5/2015 3:00	FALSE	96.402		124163.617		27.624		-0.715	
TPSWCCS-2B_AT_376736	6/5/2015 4:00	FALSE	96.204		123960.742		27.591		-0.712	
TPSWCCS-2B_AT_376736	6/5/2015 5:00	FALSE	96.476		124250.758		27.542		-0.71	
TPSWCCS-2B_AT_376736	6/5/2015 6:00	FALSE	96.45		124218.055		27.585		-0.71	
TPSWCCS-2B_AT_376736	6/5/2015 7:00	FALSE	96.55		124314.727		27.654		-0.71	
TPSWCCS-2B_AT_376736	6/5/2015 8:00	FALSE	96.508		124274.375		27.619		-0.708	
TPSWCCS-2B_AT_376736	6/5/2015 9:00	FALSE	96.416		124178.211		27.63		-0.71	
TPSWCCS-2B_AT_376736	6/5/2015 10:00	FALSE	96.057		123665.781		28.902		-0.708	
TPSWCCS-2B_AT_376736	6/5/2015 11:00	FALSE	96.352		123824.086		30.488		-0.719	
TPSWCCS-2B_AT_376736	6/5/2015 12:00	FALSE	96.674		124041.43		31.935		-0.725	
TPSWCCS-2B_AT_376736	6/5/2015 13:00	FALSE	97.35		124787.477		31.331		-0.724	
TPSWCCS-2B_AT_376736	6/5/2015 14:00	FALSE	97.216		124708.125		30.624		-0.722	
TPSWCCS-2B_AT_376736	6/5/2015 15:00	FALSE	97.358		124915.375		29.958		-0.715	
TPSWCCS-2B_AT_376736	6/5/2015 16:00	FALSE	97.152		124681.938		30.168		-0.717	
TPSWCCS-2B_AT_376736	6/5/2015 17:00	FALSE	97.448		124968.82		30.386		-0.739	
TPSWCCS-2B_AT_376736	6/5/2015 18:00	FALSE	97.122		124662.172		30.045		-0.704	
TPSWCCS-2B_AT_376736	6/5/2015 19:00	FALSE	97.231		124815.016		29.626		-0.702	
TPSWCCS-2B_AT_376736	6/5/2015 20:00	FALSE	97.124		124749.281		29.155		-0.699	
TPSWCCS-2B_AT_376736	6/5/2015 21:00	FALSE	97.086		124738.203		28.876		-0.7	
TPSWCCS-2B_AT_376736	6/5/2015 22:00	FALSE	96.898		124570.992		28.615		-0.699	
TPSWCCS-2B_AT_376736	6/5/2015 23:00	FALSE	97.1		124794.945		28.477		-0.693	
TPSWCCS-2B_AT_376736	6/6/2015 0:00	FALSE	97.088		124810.305		28.224		-0.693	
TPSWCCS-2B_AT_376736	6/6/2015 1:00	FALSE	97.238		124964.211		28.234		-0.695	
TPSWCCS-2B_AT_376736	6/6/2015 2:00	FALSE	97.195		124887.094		28.538		-0.692	
TPSWCCS-2B_AT_376736	6/6/2015 3:00	FALSE	97.007		124690.68		28.549		-0.688	
TPSWCCS-2B_AT_376736	6/6/2015 4:00	FALSE	97.19		124887.891		28.484		-0.688	
TPSWCCS-2B_AT_376736	6/6/2015 5:00	FALSE	97.383		125161.75		27.815		-0.689	
TPSWCCS-2B_AT_376736	6/6/2015 6:00	FALSE	96.885		124670.672		27.592		-0.696	
TPSWCCS-2B_AT_376736	6/6/2015 7:00	FALSE	96.942		124770.727		27.244		-0.714	
TPSWCCS-2B_AT_376736	6/6/2015 8:00	FALSE	96.698		124540.227		27.051		-0.69	
TPSWCCS-2B_AT_376736	6/6/2015 9:00	FALSE	96.847		124676.008		27.213		-0.693	
TPSWCCS-2B_AT_376736	6/6/2015 10:00	FALSE	96.781		124591.758		27.339		-0.693	
TPSWCCS-2B_AT_376736	6/6/2015 11:00	FALSE	96.499		124279.141		27.502		-0.694	
TPSWCCS-2B_AT_376736	6/6/2015 12:00	FALSE	96.356		123921.188		29.471		-0.695	
TPSWCCS-2B_AT_376736	6/6/2015 13:00	FALSE	96.764		124289.125		30.062		-0.703	
TPSWCCS-2B_AT_376736	6/6/2015 14:00	FALSE	96.667		124110.289		30.966		-0.703	
TPSWCCS-2B_AT_376736	6/6/2015 15:00	FALSE	96.763		124224.5		30.793		-0.701	
TPSWCCS-2B_AT_376736	6/6/2015 16:00	FALSE	96.39		123894.297		30.14		-0.697	
TPSWCCS-2B_AT_376736	6/6/2015 17:00	FALSE	96.748		124325.914		29.493		-0.691	
TPSWCCS-2B_AT_376736	6/6/2015 18:00	FALSE	96.795		124449.813		28.744		-0.694	
TPSWCCS-2B_AT_376736	6/6/2015 19:00	FALSE	96.795		124452.461		28.725		-0.688	
TPSWCCS-2B_AT_376736	6/6/2015 20:00	FALSE	96.86		124523.5		28.689		-0.682	
TPSWCCS-2B_AT_376736	6/6/2015 21:00	FALSE	96.971		124629.773		28.771		-0.682	
TPSWCCS-2B_AT_376736	6/6/2015 22:00	FALSE	96.811		124500.336		28.429		-0.683	

TPSWCCS-2B_AT_376736	6/6/2015 23:00	FALSE	96.747	124475.469	28.047	-0.68
TPSWCCS-2B_AT_376736	6/7/2015 0:00	FALSE	96.83	124558.539	28.07	-0.68
TPSWCCS-2B_AT_376736	6/7/2015 1:00	FALSE	96.861	124615.617	27.848	-0.679
TPSWCCS-2B_AT_376736	6/7/2015 2:00	FALSE	96.936	124718.359	27.633	-0.676
TPSWCCS-2B_AT_376736	6/7/2015 3:00	FALSE	96.584	124385.422	27.348	-0.677
TPSWCCS-2B_AT_376736	6/7/2015 4:00	FALSE	96.586	124401.648	27.231	-0.675
TPSWCCS-2B_AT_376736	6/7/2015 5:00	FALSE	96.873	124709.82	27.157	-0.672
TPSWCCS-2B_AT_376736	6/7/2015 6:00	FALSE	96.541	124382.609	27	-0.672
TPSWCCS-2B_AT_376736	6/7/2015 7:00	FALSE	96.681	124501.164	27.224	-0.672
TPSWCCS-2B_AT_376736	6/7/2015 8:00	FALSE	96.713	124516.078	27.385	-0.671
TPSWCCS-2B_AT_376736	6/7/2015 9:00	FALSE	96.992	124805.344	27.387	-0.671
TPSWCCS-2B_AT_376736	6/7/2015 10:00	FALSE	96.849	124637.516	27.556	-0.673
TPSWCCS-2B_AT_376736	6/7/2015 11:00	FALSE	96.488	124155.383	28.509	-0.673
TPSWCCS-2B_AT_376736	6/7/2015 12:00	FALSE	96.124	123550.531	30.927	-0.677
TPSWCCS-2B_AT_376736	6/7/2015 13:00	FALSE	96.955	124179.047	34.223	-0.69
TPSWCCS-2B_AT_376736	6/7/2015 14:00	FALSE	97.6	124849.945	34.123	-0.692
TPSWCCS-2B_AT_376736	6/7/2015 15:00	FALSE	97.278	124450.125	35.336	-0.695
TPSWCCS-2B_AT_376736	6/7/2015 16:00	FALSE	98.158	125472.445	33.368	-0.686
TPSWCCS-2B_AT_376736	6/7/2015 17:00	FALSE	98.561	125890.195	33.309	-0.69
TPSWCCS-2B_AT_376736	6/7/2015 18:00	FALSE	98.461	125909.492	31.64	-0.685
TPSWCCS-2B_AT_376736	6/7/2015 19:00	FALSE	98.552	126071.102	30.822	-0.677
TPSWCCS-2B_AT_376736	6/7/2015 20:00	FALSE	98.487	126056.25	30.228	-0.682
TPSWCCS-2B_AT_376736	6/7/2015 21:00	FALSE	98.193	125808.227	29.641	-0.672
TPSWCCS-2B_AT_376736	6/7/2015 22:00	FALSE	98.289	125935.703	29.352	-0.672
TPSWCCS-2B_AT_376736	6/7/2015 23:00	FALSE	98.012	125672.438	29.131	-0.673
TPSWCCS-2B_AT_376736	6/8/2015 0:00	FALSE	97.953	125654.453	28.706	-0.671

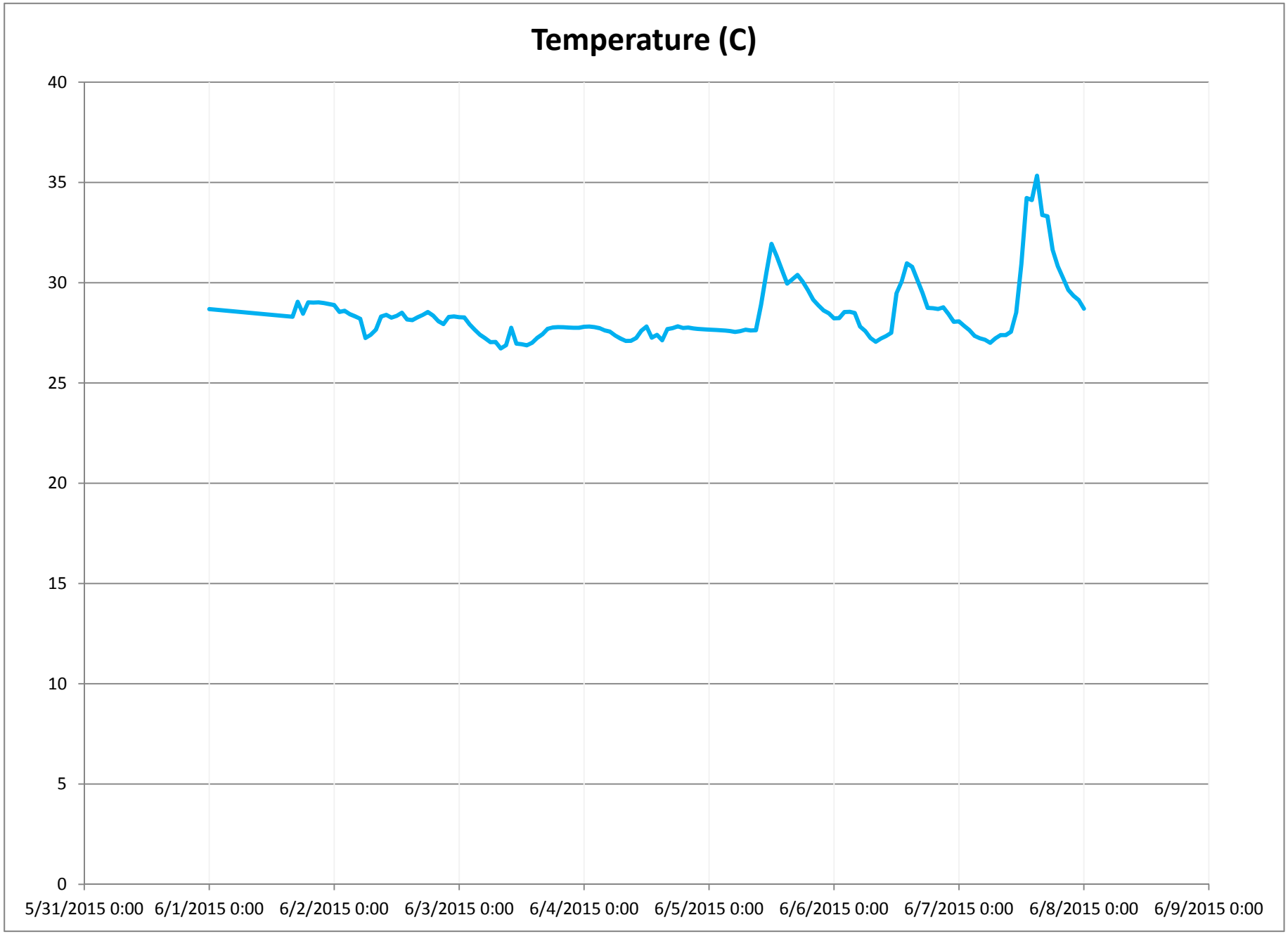
Temperature (C)
40
35
30
25
20
15
10
5
0
5/31/2015 0:00
6/1/2015 0:00
6/2/2015 0:00
6/3/2015 0:00
6/4/2015 0:00
6/5/2015 0:00
6/6/2015 0:00
6/7/2015 0:00
6/8/2015 0:00
6/9/2015 0:00

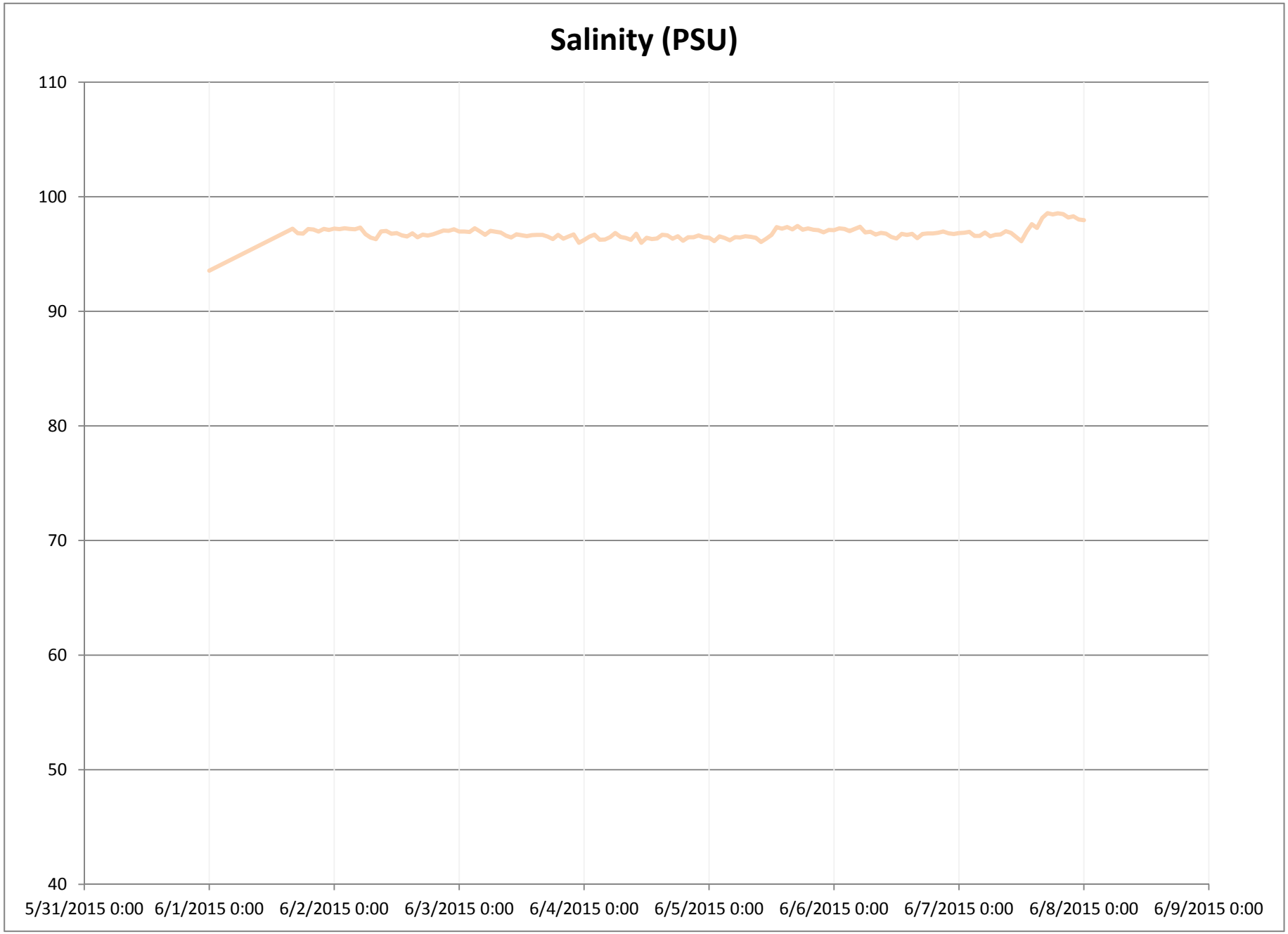
Salinity (PSU)
110
100
90
80
70
60
50
40
5/31/2015 0:00
6/1/2015 0:00
6/2/2015 0:00
6/3/2015 0:00
6/4/2015 0:00
6/5/2015 0:00
6/6/2015 0:00
6/7/2015 0:00
6/8/2015 0:00
6/9/2015 0:00

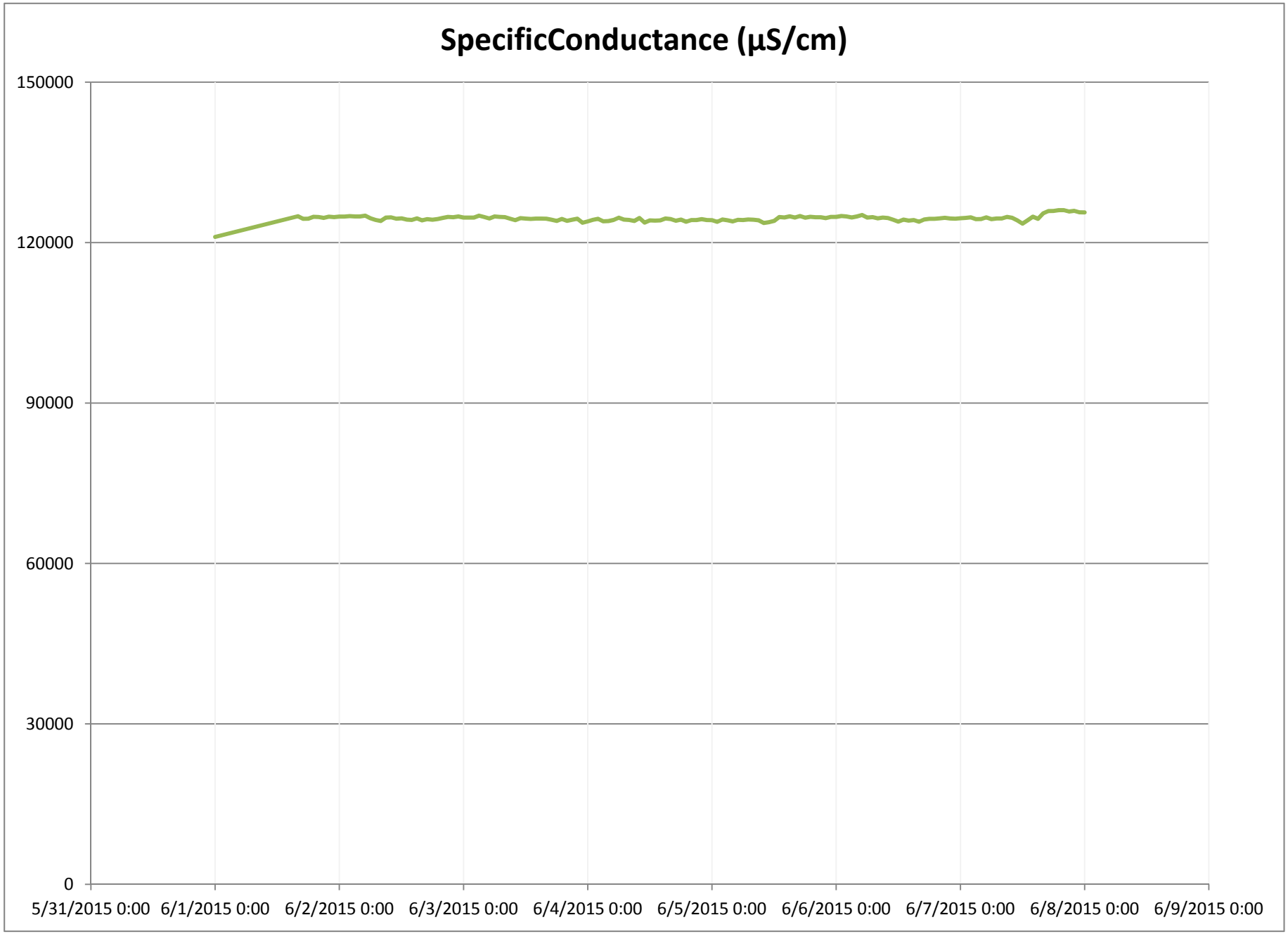
SpecificConductance (µS/cm)
150000
120000
90000
60000
30000
0
5/31/2015 0:00
6/1/2015 0:00
6/2/2015 0:00
6/3/2015 0:00
6/4/2015 0:00
6/5/2015 0:00
6/6/2015 0:00
6/7/2015 0:00
6/8/2015 0:00
6/9/2015 0:00

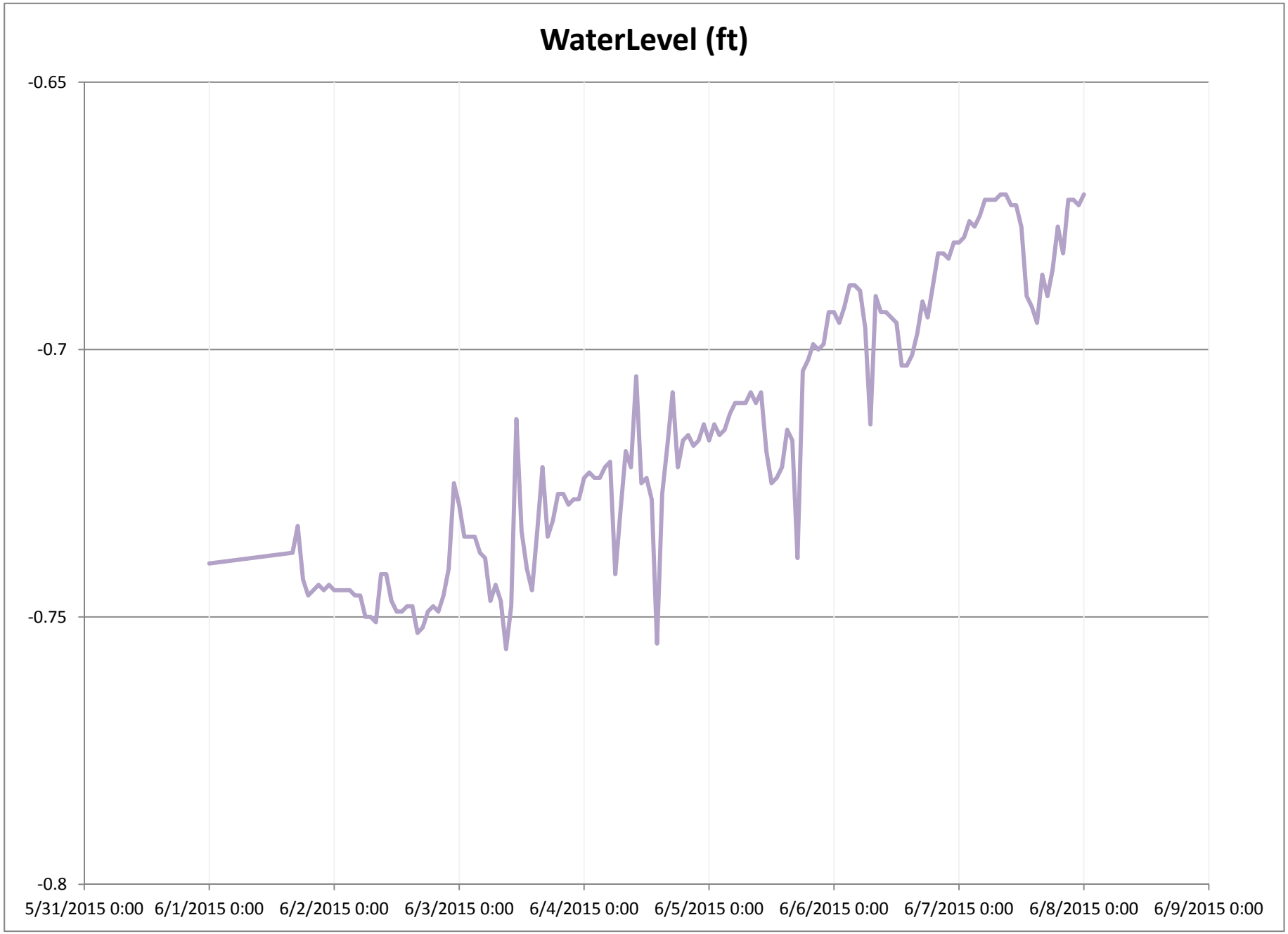
WaterLevel (ft)
-0.65
-0.7
-0.75
-0.8
5/31/2015 0:00
6/1/2015 0:00
6/2/2015 0:00
6/3/2015 0:00
6/4/2015 0:00
6/5/2015 0:00
6/6/2015 0:00
6/7/2015 0:00
6/8/2015 0:00
6/9/2015 0:00